











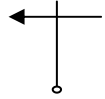
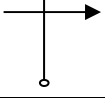
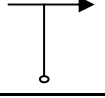
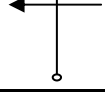
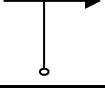
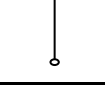


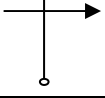
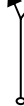




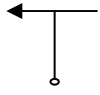
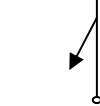
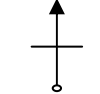
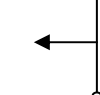
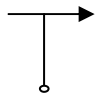
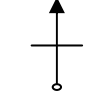
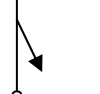
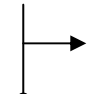

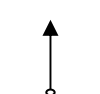
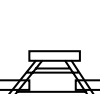
## Fictitious TSD Rally Route Instructions - STAGE 1

Inst. #	Total Km	CAST Km	Instruction and/or Reference	Tulip Dia.	Pause (min:sec)
<b>TSD - Car 0 Time Out = 9:00:00</b>					
1	0.00	10.00	Zero Odo at Start point under hotel canopy. Proceed to hotel parking lot exit. Begin Free Zone		
2	0.24	60.00	Right at main road. Use Left lane		
3	1.45	50.00	Left onto Smith Street		
4	6.10		Acute Right at Jones Ave.		
5	6.19		Acute Left at Wright Street		
6	8.78	75.00	Bear Right at Throughway Drive		
7	9.78	60.00	Change Speed		
8	11.20	50.00	Change Speed		
9	11.70	60.00	Change Speed		
10	13.32	80.00	Change Speed		
11	13.99	50.00	Straight as possible onto Park Cres.		
12	16.00		MR: Bright Green Rural Mailbox with 4572 Park Cres. on the side		00:30





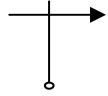







Fictitious TSD Rally Route Instructions - STAGE 1

Inst. #	Total Km	CAST Km	Instruction and/or Reference	Tulip Dia.	Pause (min:sec)
13	17.10	60.00	Left at Simon Drive End Free Zone		
14	20.10	50.00	Right onto Gerry Loop Rd.		
15	20.89	60.00	Right at T		
16	22.31	50.00	Left at 3rd Opportunity		
17	23.45	70.00	Right onto Mountain Wynd		
18	31.02	90.00	Left at Stop, Follow Hwy 23a Towards Maxell Village		
19	50.40	60.00	Change Speed		
20	51.35	50.00	Change Speed		
21	52.11		Right at Traffic Light		
22	54.44	60.00	Bear Left onto York Rd.		
23	58.71	30.00	Acute Right		
24	58.82		Right. MBC Acute Right		

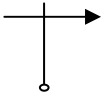
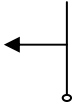
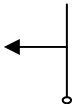
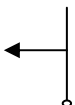

Fictitious TSD Rally Route Instructions - STAGE 1

Inst. #	Total Km	CAST Km	Instruction and/or Reference	Tulip Dia.	Pause (min:sec)
25	58.90	60.00	Left at T		
26	63.09	50.00	Acute Left at Placier Street		
27	63.90		Straight as possible at Traffic Light		01:00
28	65.65	40.00	Left onto Farm Ave.		
29	76.21	53.00	Right at Placier Street		
30	80.00	50.00	Straight as possible at Traffic Light		01:00
31	80.81	55.00	Acute Right onto York Rd. (Caution - Yield to other rally cars, their CAST is greater along here.)		
32	85.00	30.00	Right		
33	85.08	50.00	Right at Stop MBC Bear Right		
34	90.78	30.00	Enter Christmas Valley Park through Gates. End TSD		
35	91.53		Park in order of arrival. PLEASE BACK INTO STALLS. 20 Minute Morning Break. Car 0 Finish time 10:39:31		

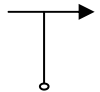
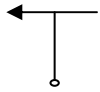
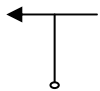
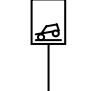
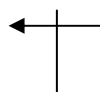
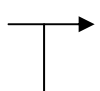
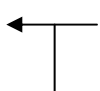
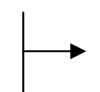
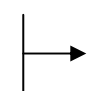

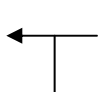
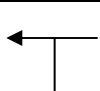
## Fictitious TSD Rally Route Instructions - STAGE 2

Inst. #	Total Km	CAST Km	Instruction and/or Reference	Tulip Dia.	Pause (min:sec)
<b>TSD - Car 0 Time Out = 11:00:00</b>					
36	0.00	50.00	Proceed to Standoff at Christmas Valley Park Gates. Zero Odo at green gate post. Proceed Straight as possible		
37	5.81	60.00	Bear Right onto York Rd becomes Boston Rd. Becomes Chicago Rd.		
38	20.30	70.00	Left at T		
39	21.47	50.00	Right at 3rd Opportunity		
40	22.56	40.00	Right at 2nd Opportunity		
41	23.24		Right at 2nd Opportunity		
42	24.63		Right at 2nd Opportunity		
43	25.41		Right at 2nd Opportunity		
44	25.96		Left at 1st Opportunity		
45	26.35		Left at 1st Opportunity		
46	26.90	50.00	Left at T		
47	30.00	100.00	Left onto Hwy. 8 Towards Bakertown Begin Free Zone - 10 minutes extra allowed for fuel stop. Many stations in Free Zone.		

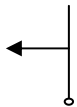
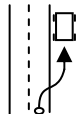
Fictitious TSD Rally Route Instructions - STAGE 2

Inst. #	Total Km	CAST Km	Instruction and/or Reference	Tulip Dia.	Pause (min:sec)
48	54.23	50.00	Right at Jacobs Way		10:00
49	55.12	60.00	Left onto Kiln House Blvd. End Free Zone		
50	58.01	50.00	Left at Marine Ave.		
51	61.45	15.00	Left into Marine View Community Mess Hall End TSD		
52	61.65		Please park with back of cars to the water front and break for 1 hour lunch. Car 0 Finish time 12:07:26		

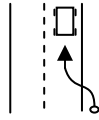




Fictitious TSD Rally Route Instructions - STAGE 3

Inst. #	Total Km	CAST Km	Instruction and/or Reference	Tulip Dia.	Pause (min:sec)
<b>TSD - Car 0 Time Out = 13:07:30</b>					
53	0.00	50.00	Community Mess Hall. Zero Odometer at Orange Cone on Right. Right at Marine Ave.		
54	3.44	60.00	Left onto Kiln House Blvd. Begin Free Zone		
55	6.32	100.00	Left onto Hwy. 8 Towards Helen's Creek		
56	45.25	60.00	Change Speed		
57	47.87	50.00	Left at Ash Str. End Free Zone		
58	50.01		Right at T		
59	50.09	70.00	Left at T		00:15
60	57.43	60.00	Right at Benny Dr.		
61	58.69		Right onto Weaver Trail Rd.		
62	65.22		Straight as Possible		
63	68.41		Left at Benny Dr.		
64	69.67	70.00	Left at T		00:15







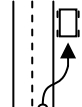
Fictitious TSD Rally Route Instructions - STAGE 3

Inst. #	Total Km	CAST Km	Instruction and/or Reference	Tulip Dia.	Pause (min:sec)
65	72.04	40.00	Left onto Elton Park Way		00:15
66	79.65		Pull into Gravel Parking Lot on Right End TSD Car 0 Finish time 14:15:53		

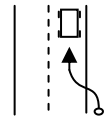

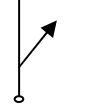
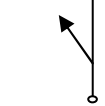
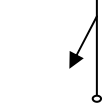
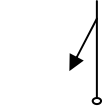
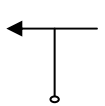
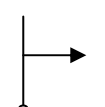

Fictitious TSD Rally Route Instructions - STAGE 4

Inst. #	Instruction and/or Reference	Tulip Dia.
<b>Monte Carlo</b>		
67	Begin 50min. Monte Carlo (50 minutes to cross the TIMING LINE)	
68	Select route of choice to STANDOFF	
69	<b>Optional:</b> Proceed to inspect STANDOFF located on Homer Drive 1 Block North of Simpson Rd. STANDOFF must only be approached from the South.	
70	Proceed by Route & Rate of choice to TIMING LINE. You may not come to a complete stop until you cross the TIMING LINE, without loss of points.	
71	<b>For Points:</b> Monte Carlo TIMING LINE is on Homer Drive. TIMING LINE must be crossed, one time only, without stopping, traveling from the North.	




Fictitious TSD Rally Route Instructions - STAGE 05

Inst. #	Total Km	Instruction and/or Reference	Tulip Dia.	Pause (min:sec)
<b>Transit - Car 0 Time Out = 15:15:00</b>				
72	0.00	Proceed Straight from Stage 4 Standoff		
73	0.11	Turn Right on Simpson Rd.		
74	3.44	Left at T		
75	5.29	Left onto Turner Loop Rd.		
76	6.03	Left at T		
77	7.05	Right at 2nd Opportunity		
78	7.12	Park on Shoulder before the 3rd Telephone Pole. (Do not count the the Pole at the intersection) End Transit		

## Fictitious TSD Rally Route Instructions - STAGE 06

Inst. #	Total Km	CAST Km	Instruction and/or Reference	Tulip Dia.	Pause (min:sec)
<b>TSD - Car 0 Time Out = 15:30:00</b>					
79	0.00	50.00	Zero Odometer at 3rd Telephone Pole from Intersection in Instruction 77. Proceed Straight as Possible.		
80	1.50		Proceed Straight as Possible onto Lilac Branch Rd.		
81	4.62		Bear Right onto Twiggy Rd.		
82	7.98		Bear Left onto Pussy Willow Dr.		
83	12.03		Acute Left onto Lilac Branch Rd.		
84	16.98		Acute Left onto Twiggy Rd. Becomes Lilac Branch Rd.		
85	36.26	60.00	Left at T		
86	37.05	50.00	Right at 1st Opportunity		
87	44.32		End TSD at Stop Car 0 Finish time 16:23:02		

Fictitious TSD Rally Route Instructions - STAGE 07

Inst. #	Total Km	Instruction and/or Reference	Tulip Dia.	Pause (min:sec)
<b>Transit - Car 0 Time Out = 16:25:00</b>				
88	0.00	Zero Odometer at Stop Sign. Right at T onto Hwy. 9 Towards Sleepy Hollow. Begin Transit to Hotel		
89	24.23	Left at Plaza Ave.		
90	24.58	Left at Accomodation Blvd.		
91	25.60	Right into Parking lot of Bates ***** Motel, Vintage Movie theme Hotel. Please use parking on the Grassy Knoll.	