
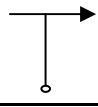
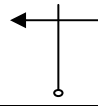


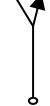






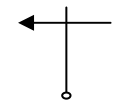
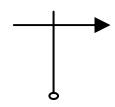
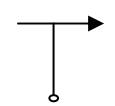
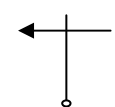
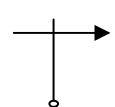
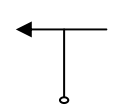


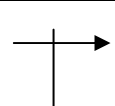
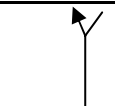
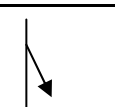
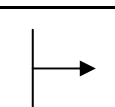


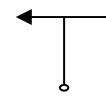
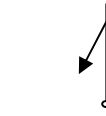
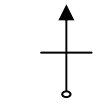
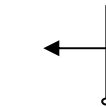
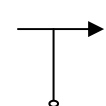
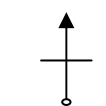
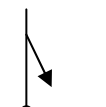
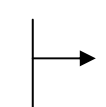
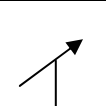
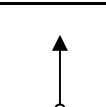
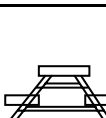
## Fictitious TSD Rally Route Instructions - STAGE 1

Inst. #	Total Km	Δ Km	CAST Km	Instruction and/or Reference	Tulip Dia.	Pause (min:sec)	Time Into Stage
<b>TSD - Car 0 Time Out = 9:00:00</b>							
1	0.00	0.00	10.00	Zero Odo at Start point under hotel canopy. Proceed to hotel parking lot exit. Begin Free Zone			0:00:00
2	0.24	0.24	60.00	Right at main road. Use Left lane			0:01:26
3	1.45	1.21	50.00	Left onto Smith Street			0:02:39
4	6.10	4.65		Acute Right at Jones Ave.			0:08:14
5	6.19	0.09		Acute Left at Wright Street			0:08:20
6	8.78	2.59	75.00	Bear Right at Throughway Drive			0:11:27
7	9.78	1.00	60.00	Change Speed			0:12:15
8	11.20	1.42	50.00	Change Speed			0:13:40
9	11.70	0.50	60.00	Change Speed			0:14:16
10	13.32	1.62	80.00	Change Speed			0:15:53
11	13.99	0.67	50.00	Straight as possible onto Park Cres.			0:16:23
12	16.00	2.01		MR: Bright Green Rural Mailbox with 4572 Park Cres. on the side		00:30	0:19:18













## Fictitious TSD Rally Route Instructions - STAGE 1

Inst. #	Total Km	Δ Km	CAST Km	Instruction and/or Reference	Tulip Dia.	Pause (min:sec)	Time Into Stage
13	17.10	1.10	60.00	Left at Simon Drive End Free Zone			0:20:37
14	20.10	3.00	50.00	Right onto Gerry Loop Rd.			0:23:37
15	20.89	0.79	60.00	Right at T			0:24:34
16	22.31	1.42	50.00	Left at 3rd Opportunity			0:25:59
17	23.45	1.14	70.00	Right onto Mountain Wynd			0:27:21
18	31.02	7.57	90.00	Left at Stop, Follow Hwy 23a Towards Maxell Village			0:33:51
19	50.40	19.38	60.00	Change Speed			0:46:46
20	51.35	0.95	50.00	Change Speed			0:47:43
21	52.11	0.76		Right at Traffic Light			0:48:38
22	54.44	2.33	60.00	Bear Left onto York Rd.			0:51:25
23	58.71	4.27	30.00	Acute Right			0:55:42
24	58.82	0.11		Right. MBC Acute Right			0:55:55

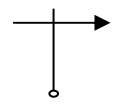
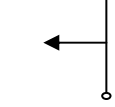
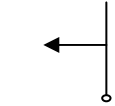
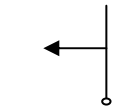
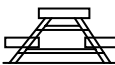
## Fictitious TSD Rally Route Instructions - STAGE 1

Inst. #	Total Km	Δ Km	CAST Km	Instruction and/or Reference	Tulip Dia.	Pause (min:sec)	Time Into Stage
25	58.90	0.08	60.00	Left at T			0:56:04
26	63.09	4.19	50.00	Acute Left at Placier Street			1:00:16
27	63.90	0.81		Straight as possible at Traffic Light		01:00	1:02:14
28	65.65	1.75	40.00	Left onto Farm Ave.			1:04:20
29	76.21	10.56	53.00	Right at Placier Street			1:20:11
30	80.00	3.79	50.00	Straight as possible at Traffic Light		01:00	1:25:28
31	80.81	0.81	55.00	Acute Right onto York Rd. (Caution - Yield to other rally cars, their CAST is greater along here.)			1:26:26
32	85.00	4.19	30.00	Right			1:31:01
33	85.08	0.08	50.00	Right at Stop MBC Bear Right			1:31:10
34	90.78	5.70	30.00	Enter Christmas Valley Park through Gates. End TSD			1:38:01
35	91.53	0.75		Park in order of arrival. PLEASE BACK INTO STALLS. 20 Minute Morning Break. Car 0 Finish time 10:39:31			1:39:31

## Fictitious TSD Rally Route Instructions - STAGE 2

Inst. #	Total Km	Δ Km	CAST Km	Instruction and/or Reference	Tulip Dia.	Pause (min:sec)	Time Into Stage
<b>TSD - Car 0 Time Out = 11:00:00</b>							
36	0.00	0.00	50.00	Proceed to Standoff at Christmas Valley Park Gates. Zero Odo at green gate post. Proceed Straight as possible			0:00:00
37	5.81	5.81	60.00	Bear Right onto York Rd Becomes Boston Rd. Becomes Chicago Rd.			0:06:58
38	20.30	14.49	70.00	Left at T			0:21:28
39	21.47	1.17	50.00	Right at 3rd Opportunity			0:22:28
40	22.56	1.09	40.00	Right at 2nd Opportunity			0:23:46
41	23.24	0.68		Right at 2nd Opportunity			0:24:48
42	24.63	1.39		Right at 2nd Opportunity			0:26:53
43	25.41	0.78		Right at 2nd Opportunity			0:28:03
44	25.96	0.55		Left at 1st Opportunity			0:28:52
45	26.35	0.39		Left at 1st Opportunity			0:29:27
46	26.90	0.55	50.00	Left at T			0:30:17
47	30.00	3.10	100.00	Left onto Hwy. 8 Towards Bakertown Begin Free Zone - 10 minutes extra allowed for fuel stop. Many stations in Free Zone.			0:34:00

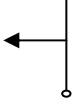
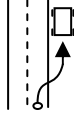
Fictitious TSD Rally Route Instructions - STAGE 2

Inst. #	Total Km	Δ Km	CAST Km	Instruction and/or Reference	Tulip Dia.	Pause (min:sec)	Time Into Stage
48	54.23	24.23	50.00	Right at Jacobs Way		10:00	0:58:32
49	55.12	0.89	60.00	Left onto Kiln House Blvd. End Free Zone			0:59:37
50	58.01	2.89	50.00	Left at Marine Ave.			1:02:30
51	61.45	3.44	15.00	Left into Marine View Community Mess Hall End TSD			1:06:38
52	61.65	0.20		Please park with back of cars to the water front and break for 1 hour lunch. Car 0 Finish time 12:07:26			1:07:26

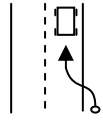




Fictitious TSD Rally Route Instructions - STAGE 3

Inst. #	Total Km	Δ Km	CAST Km	Instruction and/or Reference	Tulip Dia.	Pause (min:sec)	Car 0 time
<b>TSD - Car 0 Time Out = 13:07:30</b>							
53	0.00	0.00	50.00	Community Mess Hall. Zero Odometer at Orange Cone on Right. Right at Marine Ave.			0:00:00
54	3.44	3.44	60.00	Left onto Kiln House Blvd. Begin Free Zone			0:04:08
55	6.32	2.88	100.00	Left onto Hwy. 8 Towards Helen's Creek			0:07:00
56	45.25	38.93	60.00	Change Speed			0:30:22
57	47.87	2.62	50.00	Left at Ash Str. End Free Zone			0:32:59
58	50.01	2.14		Right at T			0:35:33
59	50.09	0.08	70.00	Left at T		00:15	0:35:54
60	57.43	7.34	60.00	Right at Benny Dr.			0:42:11
61	58.69	1.26		Right onto Weaver Trail Rd.			0:43:27
62	65.22	6.53		Straight as Possible			0:49:59
63	68.41	3.19		Left at Benny Dr.			0:53:10
64	69.67	1.26	70.00	Left at T		00:15	0:54:41








Fictitious TSD Rally Route Instructions - STAGE 3

Inst. #	Total Km	$\Delta$ Km	CAST Km	Instruction and/or Reference	Tulip Dia.	Pause (min:sec)	Car 0 time
65	72.04	2.37	40.00	Left onto Elton Park Way		00:15	0:56:58
66	79.65	7.61		Pull into Gravel Parking Lot on Right End TSD Car 0 Finish time 14:15:53			1:08:23

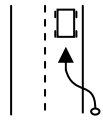

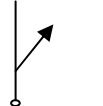
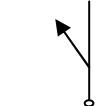
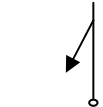
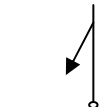
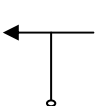
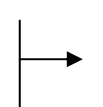

Fictitious TSD Rally Route Instructions - STAGE 4

Inst. #	Instruction and/or Reference	Tulip Dia.	Time Into Stage
<b>Monte Carlo - Car 0 Time Out = 14:25</b>			
67	Begin 50min. Monte Carlo (50 minutes to cross the TIMING LINE)		0:00:00
68	Select route of choice to STANDOFF		
69	<b>Optional:</b> Proceed to inspect STANDOFF located on Homer Drive 1 Block North of Simpson Rd. STANDOFF must only be approached from the South.		
70	Proceed by Route & Rate of choice to TIMING LINE. You may not come to a complete stop until you cross the TIMING LINE, without loss of points.		
71	<b>For Points:</b> Monte Carlo TIMING LINE is on Homer Drive. TIMING LINE must be crossed, one time only, without stopping, traveling from the North.		0:50:00




Fictitious TSD Rally Route Instructions - STAGE 05

Inst. #	Total Km	Instruction and/or Reference	Tulip Dia.	Pause (min:sec)
<b>Transit - Car 0 Time Out = 15:15:00</b>				
72	0.00	Proceed Straight from Stage 4 Standoff		
73	0.11	Turn Right on Simpson Rd.		
74	3.44	Left at T		
75	5.29	Left onto Turner Loop Rd.		
76	6.03	Left at T		
77	7.05	Right at 2nd Opportunity		
78	7.12	Park on Shoulder before the 3rd Telephone Pole. (Do not count the the Pole at the intersection) End Transit		

## Fictitious TSD Rally Route Instructions - STAGE 06

Inst. #	Total Km	Δ Km	CAST Km	Instruction and/or Reference	Tulip Dia.	Pause (min:sec)	Time Into Stage
<b>TSD - Car 0 Time Out = 15:30:00</b>							
79	0.00	0.00	50.00	Zero Odometer at 3rd Telephone Pole from Intersection in Instruction 77. Proceed Straight as Possible.			0:00:00
80	1.50	1.50		Proceed Straight as Possible onto Lilac Branch Rd.			0:01:48
81	4.62	3.12		Bear Right onto Twiggy Rd.			0:05:33
82	7.98	3.36		Bear Left onto Pussy Willow Dr.			0:09:35
83	12.03	4.05		Acute Left onto Lilac Branch Rd.			0:14:26
84	16.98	4.95		Acute Left onto Twiggy Rd. Becomes Lilac Branch Rd.			0:20:23
85	36.26	19.28	60.00	Left at T			0:43:31
86	37.05	0.79	50.00	Right at 1st Opportunity			0:44:18
87	44.32	7.27		End TSD at Stop Car 0 Finish time 16:23:02			0:53:02

Fictitious TSD Rally Route Instructions - STAGE 07

Inst. #	Total Km	Instruction and/or Reference	Tulip Dia.	Pause (min:sec)
<b>Transit - Car 0 Time Out = 16:25:00</b>				
88	0.00	Zero Odometer at Stop Sign. Right at T onto Hwy. 9 Towards Sleepy Hollow. Begin Transit to Hotel		
89	24.23	Left at Plaza Ave.		
90	24.58	Left at Accomodation Blvd.		
91	25.60	Right into Parking lot of Bates ***** Motel, Vintage Movie theme Hotel. Please use parking on the Grassy Knoll.	